


CHEROKEE NATIONAL FOREST




TENNESSEE  
NORTH CAROLINA

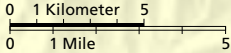
PISGAH NATIONAL FOREST

Appalachian Highlands Science Learning Center

WAYNESVILLE

-  Ranger station
-  Developed Campground
-  Picnic area
-  Self-guiding trail
-  Horseback riding (rental)
-  Observation tower

- Roads in park are closed to commercial vehicles.**
-  Unpaved road
  -  One-way road
  -  Historic structure(s)



To Atlanta

To Newport

Exit 20

To Asheville

Soco Gap

23

74

441

23

CHEROKEE

441

19

441

74

416

321

73

32

321

32

40

276

19

28

FORGE

GATLINBURG

MOUNTAIN

Smoky Dome

Deep Creek

BRYSON CITY

NATIONAL FOREST

Greenbrier

Roaring Fork Motor Nature Trail (closed in winter)

Mount Le Conte 6593ft 2009m

Newfound Gap 5046ft 1538m

Oconaluftee Visitor Center

CHEROKEE INDIAN RESERVATION (QUALLA BOUNDARY)

ALABAMA MOUNTAINS

FOREST

Cosby

Cosby

Mount Cammerer

Big Creek

Mount Sterling

Cataloochee

Smokemont

Balsam Mountain

Mingus Mill

Mountain Farm Museum

CHEROKEE INDIAN RESERVATION (QUALLA BOUNDARY)

Waterrock Knob

Maggie Valley

Dellwood

Dillsboro

SYLVA

BALSAMS

PLOTT

BALSAMS

MOUNTAINS

PLAQUEMINE

CHEROKEE

INDIAN RESERVATION

(QUALLA BOUNDARY)

CHEROKEE

NATIONAL FOREST

CHEROKEE

NATIONAL FOREST

CHEROKEE

NATIONAL FOREST